

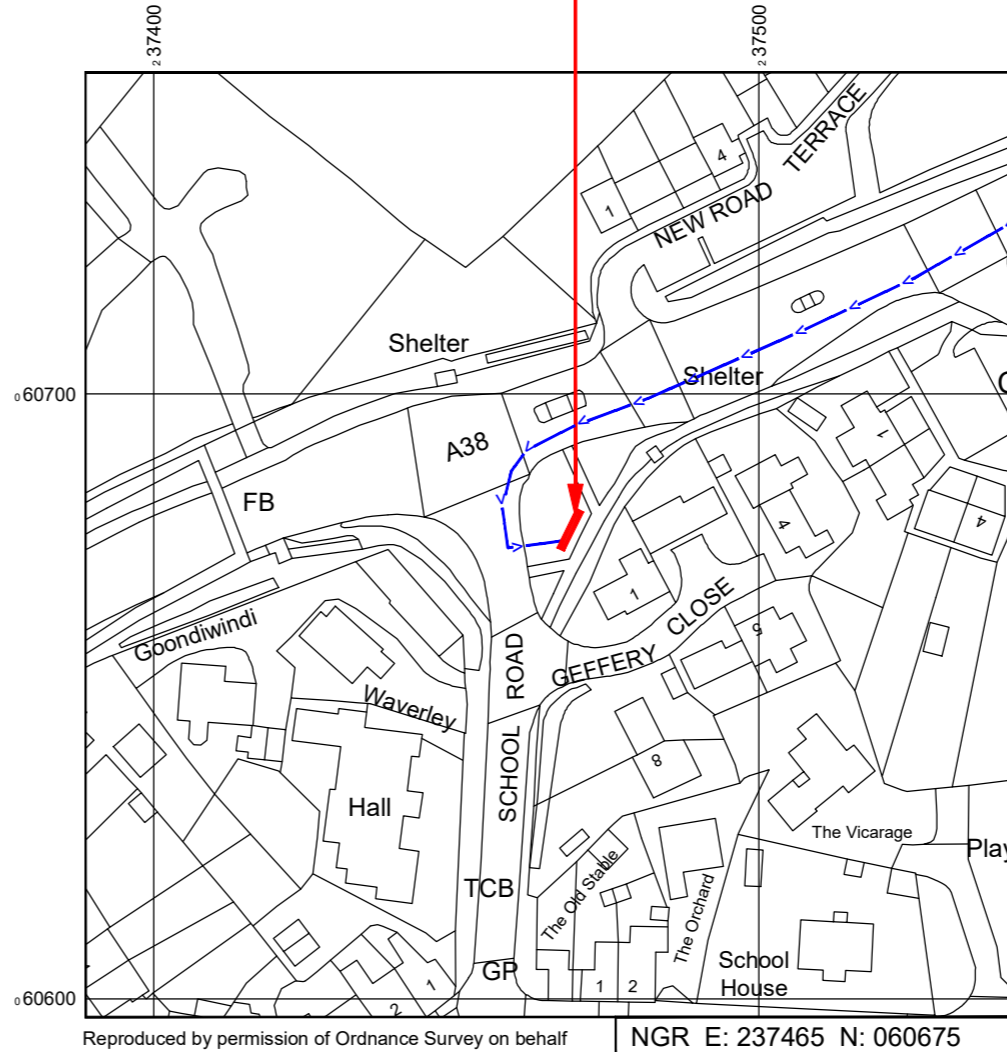
SITE LOCATION



Reproduced by permission of Ordnance Survey on behalf of the Controller of Her Majesty's Stationery Office  
All rights reserved. © Crown Copyright licence no. 100022432



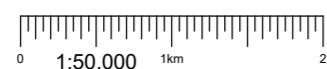
SITE LOCATION



Reproduced by permission of Ordnance Survey on behalf of the Controller of Her Majesty's Stationery Office  
All rights reserved. © Crown Copyright licence no. 100022432

NGR E: 237465 N: 060675

SITE AREA PLAN



SITE LOCATION PLAN



SITE PHOTOGRAPH





GOOGLE MAPS QR CODE

GOOGLE MAPS - <https://goo.gl/maps/LXYH1JL6x4gjR3bq7>

GOOGLE STREETVIEW - <https://goo.gl/maps/AFnaGWuygS6PQ7Re9>

NOTES:

- ALL DIMENSIONS IN MM UNLESS OTHERWISE NOTED.
- DIRECTIONS TO SITE:  
Head west on M5. Continue onto Devon Expy/A38 (signs for Plymouth/Torquay/A380). At Carkeel Roundabout, take the 2nd exit and stay on A38. Turn left onto School Road and site location is on the left hand side.

Site Provider's Property Boundary:   
Access Route To Site: 

|                  |                      |  |                            |  |
|------------------|----------------------|--|----------------------------|--|
| Master: M001     | MBNL / EE / H3G: H3G | Project: H3G DENSIFICATION STREETWORKS | Purpose of Issue: Planning | Issue: A   |
| Date: 27/11/2022 | Drawn: CDN           | Checked: J. Glover                     | Approved: J. Glover        | Revision / Upgrade Description: First Issue - Site nomination dated: TBC |



Hutchison 3G UK Limited  
Green Park, 450 Longwater Avenue  
Reading, RG30 3UR  
Tel: 01628 765 000  
Fax: 01628 765 001

H3G Base Station Information line:  
0845 6043000  
Available 8am-8pm Monday to Friday

Design Consultant & Principal Contractor:



Unit E, Madison Place, Northampton Road,  
Manchester, M40 5AG  
Tel: 0161 785 4500 Fax: 0161 785 4501  
Web: www.clarke-telecom.com

Site Name: SCHOOL ROAD STREETWORKS

Site ID: CRN25410

Address: SCHOOL ROAD,  
LANDRAKE WITH ST ERNEY,  
LANDRAKE,  
CORNWALL,  
ENGLAND,  
PL12 5DZ

Title: 002 SITE LOCATION PLAN

Project: H3G DENSIFICATION STREETWORKS

Purpose of Issue: PLANNING


|                                |                               |
|--------------------------------|-------------------------------|
| MBNL Cell ID:<br><b>COW043</b> | 3UK Cell ID:<br><b>PL0473</b> |
|--------------------------------|-------------------------------|

|   |             |
|---|-------------|
| Master Drawing No:<br>CRN25410_B35_GA_A | Issue:<br>A |
|---|-------------|

100mm  
50mm  
10mm



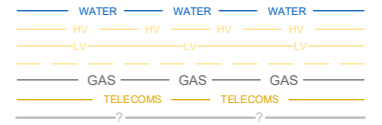
EXISTING SITE PLAN



NOTES:

1. ALL DIMENSIONS IN MM UNLESS OTHERWISE NOTED.

SERVICES:



NOTES:

Radar Scan and Stats to be reviewed prior to any build works commencing

|                    |                      |  |                            |          |
|--------------------|----------------------|--|----------------------------|----------|
| Master: M001       | MBNL / EE / H3G: H3G | Project: H3G DENSIFICATION STREETWORKS                                   | Purpose of Issue: Planning | Issue: A |
| Date: 27/11/2022   | Drawn: CDN           | Revision / Upgrade Description: First Issue - Site nomination dated: TBC |                            |          |
| Checked: J. Glover | Approved: J. Glover  |  |                            |          |



Hutchison 3G UK Limited  
Green Park, 450 Longwater Avenue  
Reading, RG30 3UR  
Tel: 01628 765 000  
Fax: 01628 765 001

H3G Base Station Information line:  
0845 6043000  
Available 8am-8pm Monday to Friday

Design Consultant & Principal Contractor:



Unit E, Madison Place, Northampton Road,  
Manchester, M40 5AG  
Tel: 0161 785 4500 Fax: 0161 785 4501  
Web: www.clarke-telecom.com

Site Name: SCHOOL ROAD STREETWORKS

Site ID: CRN25410

Address: SCHOOL ROAD,  
LANDRAKE WITH ST ERNEY,  
LANDRAKE,  
CORNWALL,  
ENGLAND,  
PL12 5DZ

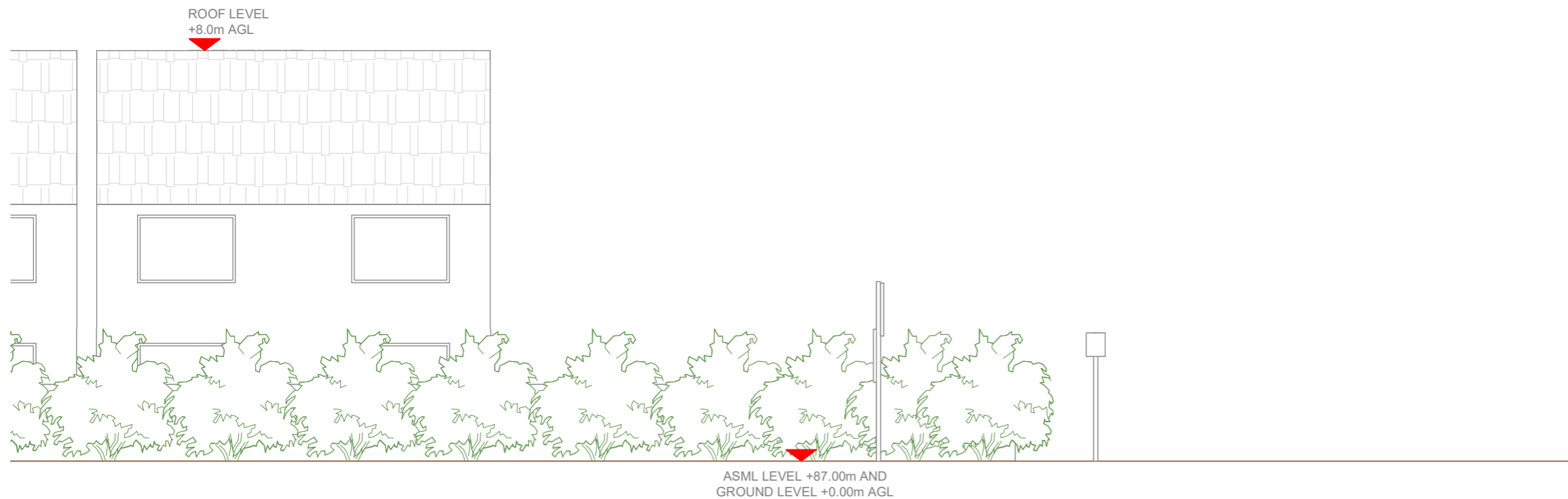
Title: 100 EXISTING SITE PLAN

Project: H3G DENSIFICATION STREETWORKS

Purpose of Issue: PLANNING

|                                |                               |
|--------------------------------|-------------------------------|
| MBNL Cell ID:<br><b>COW043</b> | 3UK Cell ID:<br><b>PL0473</b> |
|--------------------------------|-------------------------------|

Master Drawing No: CRN25410\_B35\_GA\_A Issue: A



**EXISTING ELEVATION A**  
 0 1:100 2m 4

**NOTES:**

1. ALL DIMENSIONS IN MM UNLESS OTHERWISE NOTED.

|           |                  |  |                   |        |
|-----------|------------------|--|-------------------|--------|
| Master:   | MBNL / EE / H3G: | Project:                                 | Purpose of Issue: | Issue: |
| M001      | H3G              | H3G DENSIFICATION STREETWORKS            | Planning          | A      |
| Date:     | 27/11/2022       | Revision / Upgrade Description:          |                   |        |
| Drawn:    | CDN              | First Issue - Site nomination dated: TBC |                   |        |
| Checked:  | J. Glover        |  |                   |        |
| Approved: | J. Glover        |  |                   |        |



**Hutchison 3G UK Limited**  
 Green Park, 450 Longwater Avenue  
 Reading, RG30 3UR  
 Tel: 01628 765 000  
 Fax: 01628 765 001

H3G Base Station Information line:  
 0845 6043000  
 Available 8am-8pm Monday to Friday

Design Consultant & Principal Contractor:



Unit E, Madison Place, Northampton Road,  
 Manchester, M40 5AG  
 Tel: 0161 785 4500 Fax: 0161 785 4501  
 Web: www.clarke-telecom.com

Site Name: **SCHOOL ROAD STREETWORKS**

Site ID: **CRN25410**

Address: **SCHOOL ROAD,  
 LANDRAKE WITH ST ERNEY,  
 LANDRAKE,  
 CORNWALL,  
 ENGLAND,  
 PL12 5DZ**


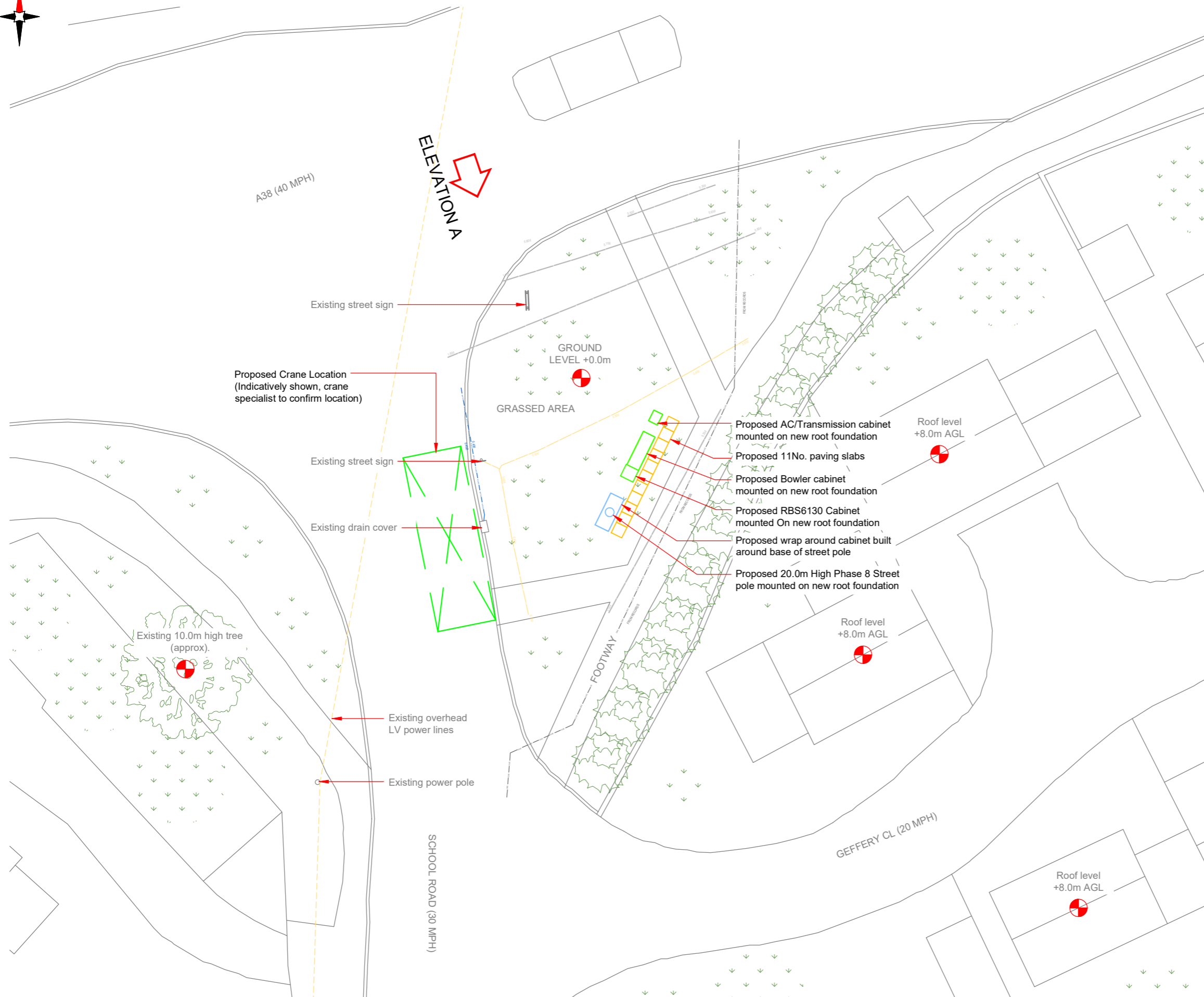
Title: **150 EXISTING SITE ELEVATION**

Project: **H3G DENSIFICATION STREETWORKS**

Purpose of Issue: **PLANNING**

|               |               |
|---------------|---------------|
| MBNL Cell ID: | 3UK Cell ID:  |
| <b>COW043</b> | <b>PL0473</b> |

|                          |          |
|--------------------------|----------|
| Master Drawing No:       | Issue:   |
| <b>CRN25410_B35_GA_A</b> | <b>A</b> |



NOTES:

1. ALL DIMENSIONS IN MM UNLESS OTHERWISE NOTED.

SERVICES:

— WATER — WATER — WATER — WATER —  
 — HV — HV — HV — HV —  
 — LV — LV — LV — LV —  
 — GAS — GAS — GAS —  
 — TELECOMS — TELECOMS —

CRANE OR CHERRY PICKER LOCATION:

NOTES:  
 Radar Scan and Stats to be reviewed prior to any build works commencing

|                    |                      |  |                            |          |
|--------------------|----------------------|--|----------------------------|----------|
| Master: M001       | MBNL / EE / H3G: H3G | Project: H3G DENSIFICATION STREETWORKS                                   | Purpose of Issue: Planning | Issue: A |
| Date: 27/11/2022   | Drawn: CDN           | Revision / Upgrade Description: First Issue - Site nomination dated: TBC |                            |          |
| Checked: J. Glover | Approved: J. Glover  |  |                            |          |

Hutchison 3G UK Limited  
 Green Park, 450 Longwater Avenue  
 Reading, RG30 3UR  
 Tel: 01628 765 000  
 Fax: 01628 765 001

H3G Base Station Information line:  
 0845 6043000  
 Available 8am-8pm Monday to Friday

Design Consultant & Principal Contractor:

Unit E, Madison Place, Northampton Road,  
 Manchester, M40 5AG  
 Tel: 0161 785 4500 Fax: 0161 785 4501  
 Web: www.clarke-telecom.com

Site Name: **SCHOOL ROAD STREETWORKS**

Site ID: **CRN25410**

Address: **SCHOOL ROAD,  
 LANDRAKE WITH ST ERNEY,  
 LANDRAKE,  
 CORNWALL,  
 ENGLAND,  
 PL12 5DZ**

Title: **210 PROPOSED SITE PLAN**

Project: **H3G DENSIFICATION STREETWORKS**

Purpose of Issue: **PLANNING**

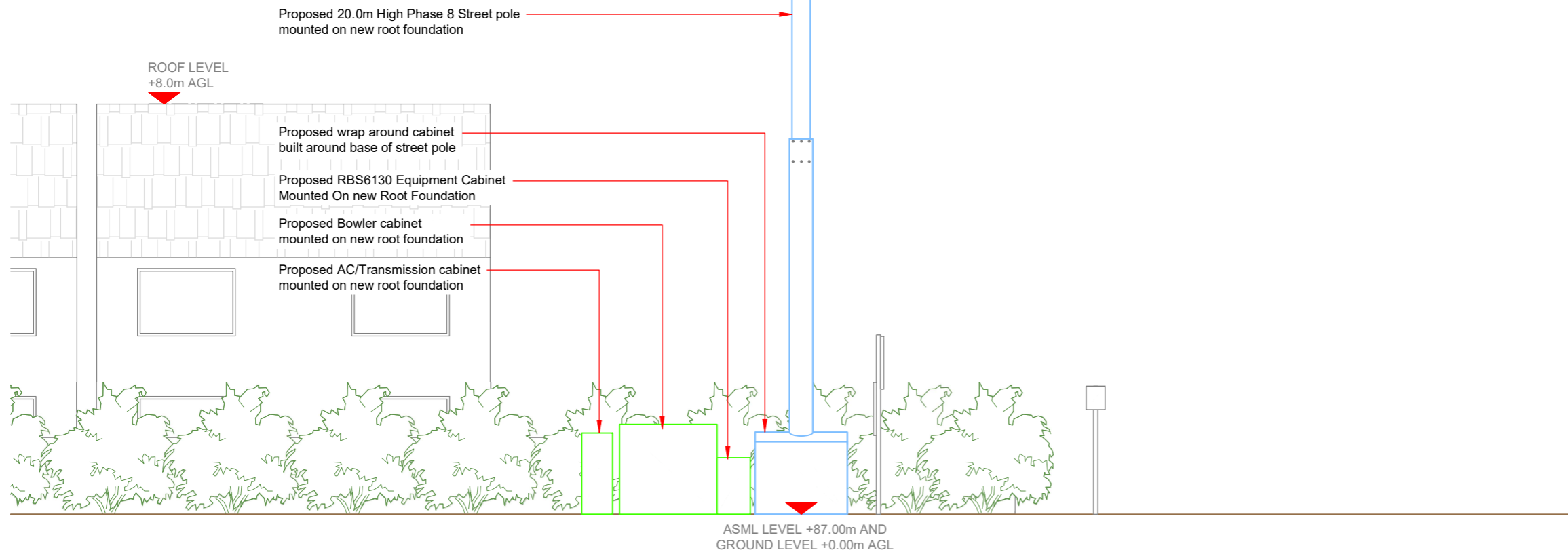
MBNL Cell ID: **COW043**      3UK Cell ID: **PL0473**

Master Drawing No: **CRN25410\_B35\_GA\_A**      Issue: **A**

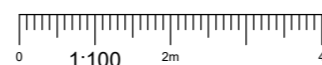
PROPOSED GPS MODULE MOUNTED ON TOP OF PROPOSED POLE

TOP OF PROPOSED H3G ANTENNAS +19.95m AGL (+106.95m AMSL)  
 C/L OF PROPOSED H3G ANTENNAS +19.65m AGL (+106.65m AMSL)  
 U/S OF PROPOSED H3G ANTENNAS +19.35m AGL (+106.35m AMSL)  
 TOP OF PROPOSED H3G ANTENNAS +18.65m AGL (+105.65m AMSL)  
 C/L OF PROPOSED H3G ANTENNAS +17.90m AGL (+104.90m AMSL)  
 U/S OF PROPOSED H3G ANTENNAS +17.15m AGL (+104.15m AMSL)

TOP OF PROPOSED H3G STREET POLE  
 +20.00m AGL (+107.00m AMSL)



PROPOSED ELEVATION A



NOTES:  
 1. ALL DIMENSIONS IN MM UNLESS OTHERWISE NOTED.

|                     |  |  |                            |          |
|---------------------|--|--|----------------------------|----------|
| Master: M001        | MBNL / EE / H3G: H3G   | Project: H3G DENSIFICATION STREETWORKS | Purpose of Issue: Planning | Issue: A |
| Date: 27/11/2022    | Revision / Upgrade Description: First Issue - Site nomination dated: TBC |  |                            |          |
| Drawn: CDN          |  |  |                            |          |
| Checked: J. Glover  |  |  |                            |          |
| Approved: J. Glover |  |  |                            |          |



Hutchison 3G UK Limited  
 Green Park, 450 Longwater Avenue  
 Reading, RG30 3UR  
 Tel: 01628 765 000  
 Fax: 01628 765 001

H3G Base Station Information line:  
 0845 6043000  
 Available 8am-8pm Monday to Friday

Design Consultant & Principal Contractor:



Unit E, Madison Place, Northampton Road,  
 Manchester, M40 5AG  
 Tel: 0161 785 4500 Fax: 0161 785 4501  
 Web: www.clarke-telecom.com

Site Name: SCHOOL ROAD STREETWORKS

Site ID: CRN25410

Address: SCHOOL ROAD,  
 LANDRAKE WITH ST ERNEY,  
 LANDRAKE,  
 CORNWALL,  
 ENGLAND,  
 PL12 5DZ

Title: 260 PROPOSED ELEVATION

Project: H3G DENSIFICATION STREETWORKS

Purpose of Issue: PLANNING

|                         |                        |
|-------------------------|------------------------|
| MBNL Cell ID:<br>COW043 | 3UK Cell ID:<br>PL0473 |
|-------------------------|------------------------|

|   |             |
|---|-------------|
| Master Drawing No:<br>CRN25410_B35_GA_A | Issue:<br>A |
|---|-------------|